

## **CHAPTER 10**

### **AGROMETEOROLOGICAL ASPECTS OF DESERTIFICATION**

**This Chapter was written by Kathleen Schreiber,  
John Harrison and Geert Sterk**

**It was externally reviewed by Mona Elhag, Anice Garcia,  
Luigi Mariani and Roger E. Rivero Vega**

**Kathleen Schreiber internally coordinated and edited the chapter  
and there was external coordination by Kees Stigter**

## CHAPTER 10

### AGROMETEOROLOGICAL ASPECTS OF DESERTIFICATION

#### 10.1 Introduction: desertification and the WMO

Desertification is among the most complex of environmentally and socio-economically threatening events in which climate may have a role. In a general sense, the term 'desertification' refers to land degradation in the earth's dry zones. In the process of land degradation, dryland areas become much less biologically productive. Desertification may be caused by multiple interacting factors of climatic, socio-economic, and ecological origin which may play out in a myriad of pathways in different locales. As such, it has been difficult to precisely define the term, and over 100 formal definitions exist (Geist, 2005). The most commonly accepted definition today is that given by the United Nations Convention to Combat Desertification: "land degradation in arid, semi-arid and dry sub-humid areas resulting from various factors, including climatic variations and human activities" (UNEP, 1994). However, land degradation can occur in any climate, and some authorities call for a modified definition that encompasses all climates or better accounts for the role of plant/soil relationships in measures of aridity (e.g., Riabchikov, 1976; INSMET, 1999; Rivero *et al.*, 1999).

Natural oscillations in the extent of existing deserts should not be confused with desertification (UNEP, 1992). Expansion and contraction of deserts along their margins may occur over time due to inter-annual variations in precipitation, and are part of the natural spatial variability of most deserts. On the other hand, remote patches of land in dry zones sometimes hundreds of miles from deserts may become degraded and ultimately coalesce to form larger areas of desertified land. Physical attributes of such degraded land are numerous and include reductions in:

- (a) perennial plant biomass;
- (b) biological productivity;
- (c) ecosystem biodiversity;
- (d) soil fertility;
- (e) stored plant and animal litter;
- (f) soil organic matter;
- (g) protection of soil from wind and water erosion;
- (h) soil water-holding capacity, sometimes with salinization of soils or groundwater.

The resulting transformations may benefit some organisms over those of others, and generally result in reduced livelihood opportunities for humans, especially for the production of crops and livestock. Reduced economic output is a negative outcome from the perspective of humans. Human value judgments are at the core of the concept of desertification.

Dryland environments comprise about 6.1 billion ha, or about 47% of all land area. Approximately 84% of this area falls within the arid, semiarid, and dry subhumid climates which are inherently susceptible to desertification (UNEP, 1997). Estimates vary widely, but about 10-20% of the susceptible drylands is believed to have already undergone land degradation (Millennium Ecosystem Assessment, 2005). In 1996 the UNCCD Secretariat estimated that the livelihoods of approximately one billion people in over 100 countries are at risk from desertification, and over 250 million are directly affected. The UNCCD notes that desertification appears to preferentially impact "the world's poorest, most marginalized and politically weak citizens" (UNCCD, 2006). Annually across the globe, it is estimated that desertification results in the direct loss of US\$42 billion in foregone income from agriculture (Dregne and Chou, 1992). This figure does not include the likely higher costs associated with indirect economic and social impacts (e.g., out-migration to other areas, health impacts, political instability, human suffering). Problems caused by desertification are not new, and are believed to be at the root of the collapse of a number of ancient societies, including those in the southwest Asian fertile crescent, upland steppe plateaus of northern China, and Tehuacán Valley of Mexico. The consequences of desertification may expand in the future as a projected 2.0 - 4.5 degree Celsius rise in global average temperature and increase in land area affected by droughts are expected by the year 2100 (IPCC, 2007).


Desertification threatens the sustainability of land, and is believed to be one of the most serious global environmental problems. WMO, as a United Nations specialized agency addressing human welfare in relation to the earth's atmosphere, climate, and water resources, considers desertification issues a high priority in its operations. In efforts to combat desertification, it has been active in improving meteorological observing networks, research and prediction capabilities related to climatic drivers of desertification; drought preparedness and mitigation plans; and knowledge transfer programmes. The purpose of this chapter is to discuss climate in relation to drylands and desertification—fundamental processes, interactions, agrometeorological interventions, and WMO roles—with a view towards promoting sustainable use of global drylands.

## 10.2 A global survey of desertification and its causes

### 10.2.1 *Drylands* (Taken largely from Food and Agriculture Organization, 2004a)

Drylands prevail where water deficit occurs to some extent throughout a hydrological year, and may be classified on the basis of aridity. The aridity index is assessed on the basis of climate variables using the ratio of annual average precipitation to potential evapotranspiration (P/PET). According to the World Atlas of Desertification (UNEP, 1992; 1997) drylands have a ratio of P/PET of less than 0.65 and precipitation of less than 600 mm per year. The aridity index uses the P/PET to classify drylands into hyper-arid, arid, semi-arid and dry sub-humid areas (Table 10.1). In the context of agrometeorology the FAO also assesses aridity based on how many days the water balance allow plant growth (the growing season) A negative balance between precipitation and evapotranspiration usually results in a short growing season for crops (less than 120 days). Alternatively, delimitation of climate zones can also be carried out adopting Koeppen's classification scheme or the ecological dryness index, which relates productivity of ecosystems to actual and potential evaporation (i.e. AET/PET). Useful examples are available in the scientific literature in respect to crop yields (Doenbos and Kassam, 1988) and for natural ecosystems (Riabchikov, 1976).

TABLE 10.1  
Dryland categories according to the aridity index classification scheme

<i>P/PET</i>	<i>Rainfall (mm)</i>	<i>Classification</i>	<b>Increasing aridity</b> 
< 0.05	< 200	Hyper-arid	
0.05 - < 0.20	< 200 (winter) < 400 (summer)	Arid	
0.20 - < 0.50	200 - 500 (winter) 400 - 600 (summer)	Semi-arid	
0.50 - < 0.65	500 - 700 (winter) 600 - 800 (summer)	Dry sub-humid	
<small>Winter – defined as the period December to February Summer – defined as the period June to August</small>			

Although arid zones are not restricted to any particular regions, most arid land areas of the world where agriculture is of relevance occur between latitudes 20° and 35° north and south. The main semi-arid areas occupying each side of the arid zone and include both Mediterranean-type and monsoonal-type climates. Hyper-arid and arid zones extend mostly across the Saharan, Arabian and Gobi deserts; sedentary agriculture is both localised around major water bodies, such as the Nile Valley and the Nile Delta or is intensively irrigated. Another type of dryland is the cold desert, which generally occurs in high-latitude or high-altitude continental areas and is not considered further in this chapter. Overall, Africa and Asia have the largest extension of arid zones, accounting for almost four-fifths of hyper-arid and arid zones in the world (see Figure 10.1). By definition, desertification only applies to dryland

regions, despite degradation of land in other climates occurring through similar processes. Hyper-arid regions are generally not considered in discussions of desertification as there is, generally, no crop growth unless under intensive irrigation.

Soils are an important resource of drylands for provision of food in these areas. They provide the medium in which plants grow and their properties determine proportions of precipitation available for plant growth. Whilst dryland soils vary considerably, they principally comprise of aridisols and entisols, with others including alfisols, mollisols and vertisols (Dregne, 1976). Dryland soils are characterised by frequent water stress, small water holding capacity, low organic matter content, susceptibility to erosion and low nutrient content, particularly in nitrogen (Skujins, 1991). Vegetation supported by these soils ranges from barren or sparsely vegetated desert to grassland, shrub-land and savannah or dry woodlands. Forest vegetation is sparse, with species adapted to arid soils and high water-use efficiency. Plants that have adapted to drylands survive irregular rainfall, high solar radiation and periods of drought. Indeed, many plants have well adapted strategies or characteristics to cope with the overall aridity and periods of drought (which can be defined as periods – 1 to 2 years – where rainfall is below average), such as deep root systems, waxy leaf surfaces and specific germination and life cycles. Dryland plants are also adapted to windy conditions with very low values of relative humidity. Plants also fulfil a dual role in that they protect soil surfaces from wind and water erosion and also help to stabilise mobile dune systems. Removal or loss of vegetation cover results in an increased risk of soil erosion and land degradation.

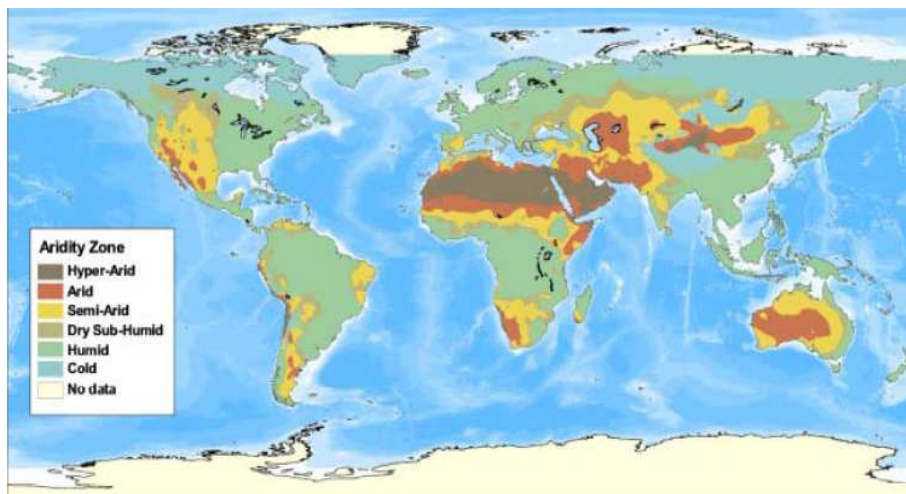


Figure 10.1 – Global distribution of drylands based on the aridity index (UNEP, 1997).

The predominant land use of drylands is agriculture, specifically pastoralism and subsistence food production. Typical crops grown under rainfed conditions are presented in Table 10.2 (Food and Agriculture Organization, 1993). A combination of meteorology (rainfall, temperature, radiation), climate, and soil characteristics (water holding capacity, organic matter content) coupled to low germination rates and high seedling mortality, result in very low plant productivity for sedentary agricultural systems in drylands. Indeed, a major constraint on agricultural development is low and highly variable rainfall. Where natural and/or anthropogenic land degradation and desertification occurs, especially when these processes encroach in to marginal semi-arid environments, then further environmental stress is added to cultivation and rangeland agricultural practices. However, traditional systems of rainfed cropping have evolved which cope with low and erratic rainfall. In drier regions livestock grazing, with regular seasonal movements usually predominate. In areas where reasonable levels of rainfall occur and soils are relatively deep, rainfed agriculture is generally practised. Normally, several

crops are sown in order to reduce the risk of total crop failure. Other agricultural strategies include using drought resistant/adapted crop varieties, long periods of fallow, and soil protection by vegetation or other mulch material (e.g., stones).

TABLE 10.2  
**Typical crops grown in drylands under rainfed conditions**

<i>Classification</i>	<i>Growing season (days)</i>	<i>Typical crops</i>
Hyper-arid	0	No crop, no pasture
Arid	1-59	No crops, marginal pasture
Semi-arid	60-119	Bulrush millet, sorghum, sesame
Dry sub-humid	120-179	Maize, beans, groundnut, peas, barley, wheat

### 10.2.2 Causes of desertification

Despite the widespread notion of desertification threatening the livelihood of many people in the world's drylands, the causes of desertification remain controversial (Helldén, 1991; Lambin *et al.*, 2001). The UNCCD definition of desertification emphasises two main causative factors, notably climatic variations and human factors. However, it could be argued that the real cause for land degradation in drylands is the removal of the natural vegetation cover. Dryland vegetation is important for maintenance of soil fertility and moisture, and protection of the soil against destructive forces of wind and rainfall. But why does the vegetation cover become degraded? Many factors can contribute to the removal of vegetation cover. Traditionally, drought, overgrazing by livestock and exploitive use of vegetation have been blamed for dryland degradation (Dregne *et al.*, 1991). Other factors linked to desertification include poor irrigation practices which result in soil salinization or water logging, over-cultivation of soils, over-pumping of groundwater, and spread of bush fires.

Drought is a phenomenon that is inherent to the world's drylands. Drought refers to a period with below-average rainfall, which can occur within a year, but also multiple years may have abnormally low rainfall. In drylands, the natural vegetation is adapted to periods of water scarcity, and usually vegetation will quickly recover after a drought period (ecosystem resilience). Only in the case of a multiple-year drought (like the 1970's in the Sahel), the recovery is much slower. Trees and shrubs may have died, and it may take years for the vegetation to recover. However, it does not necessarily follow that drought *per se* will give rise to or cause desertification in drylands (Darkoh, 1998). Much depends on the land management practices, which either weaken or improve the resilience of the soils and natural vegetation.

In the 1970's, Charney (1975) related the Sahelian drought to a positive climate-land cover change feedback mechanism. He speculated that overgrazing causes less vegetation cover, which increases the surface albedo. Less solar radiation is absorbed and the earth's surface becomes cooler, leading to less precipitation and a further decline in vegetation cover. However, in a recent study, Giannini *et al.* (2003) showed that oceanic forcing played an important role in the Sahelian drought. Sahelian rainfall is closely related to tropical sea surface temperature anomaly pattern that spans the Pacific, Atlantic and Indian Oceans. This is not to say that sea surface temperatures are the whole story. There could be additional land-atmosphere feedback mechanisms that enhance drought conditions initiated by sea surface temperature anomalies (Zeng, 2003). But, so far the role of land use and cover changes on climate variability and change is poorly understood, and will require more research.

Global climate change could result in more frequent and prolonged droughts in the world's drylands. But, it remains rather unclear what the exact impact of global climate change will be in the drylands (WMO, 2003a). This obviously may differ from region to region, and could result in more favourable conditions at some places to worse conditions at other places. For example, recent model predictions for Sahelian Africa range from increasing precipitation (Haarsma *et al.*, 2005) to more dry conditions (Held *et al.*, 2005). Despite such contradictory model predictions, most climatologists seem to agree that weather will become more extreme with higher temperatures, stronger winds and more erratic

rainfall patterns (WMO, 2003a). When drought will increase in a certain region, this could result in shifts of entire vegetation zones. If the number of people relying on the land in those areas remains the same, drought will enhance the risk of desertification, and adapted land management that reduces vulnerability to more erratic rainfall and drought is needed.

Livestock keeping is traditionally an important economic activity in many dryland areas. When the land is non-degraded, grazing can be sustainable as long as livestock numbers are relatively low. But in many of the world's drylands, rural populations have grown substantially over the last decades, leading to increased livestock numbers. At the same time much former rangeland was converted into cropland. When populations and land pressure increase, grazing may lead to degradation of the rangeland vegetation, and soils can become prone to wind and water erosion processes. Overgrazing is often occurring around wells or other places where the herds gather for drinking. This somewhat negative view on livestock grazing causing serious vegetation degradation was reconsidered during a conference on soil fertility management in West Africa (Renard *et al.*, 1998). The meeting concluded that 'livestock are no longer described as agents of destruction but instead as agents of positive change. Rather, livestock is a crucial and integral part of the soil fertility cycle; principal vectors of nutrient redistribution across the landscape' (Webb, 1998). Hence, in many cases livestock grazing should not be blamed for causing desertification. Livestock keeping is an integral part of the land use in drylands, and only contributes to land degradation if the animal numbers exceed the threshold for sustainable use of the land. The latter may vary from location to location, depending on soils, climate and land management practices, and it is therefore difficult to determine when and where overgrazing is a serious problem.

Another factor that has been blamed for causing desertification is the removal of natural vegetation by local communities. Wood is needed for construction and for fuel, and growing population numbers increase the demand for wood. Also the expansion of cropland has often caused clearance of trees and shrubs. But again the destruction of natural vegetation by local communities is a more complicated issue than previously thought. While deforestation for fuelwood and charcoal production can have serious effects, recent research has shown that these effects are usually confined to densely populated settlement areas (Darkoh, 1998). Little evidence exists to suggest that rural household energy consumption is responsible for large-scale deforestation. Rather the urban demand, usually for charcoal, is responsible for deforestation of large rural areas. The economic value of charcoal makes it an interesting commodity for entrepreneurs who can derive incomes from its production and distribution (Darkoh, 1994).

It is tempting to conclude that an expanding rural population is the ultimate driving force behind vegetation degradation and desertification. More people depending on the resources in an area exert more pressure on those resources. Sometimes the pressure is indirect, like in the case of a high demand in urban areas for charcoal. But the causes of desertification are complex, and the relationship between population growth and desertification is not clear-cut (UNCCD, 2005). Other factors can be of equal importance. For instance, poverty prevents people from investing in improved land management and rehabilitation, often resulting in soil mining practices. Also national policies may be more oriented towards cash crop production than to the sustenance of the self-sufficiency agricultural production systems in many dryland zones. Other human factors may also contribute to desertification problems. Examples are unfavourable land tenure arrangements, which may lead to insufficient investments in the land, or war zones causing large-scale migration and establishment of refugee camps, like in Darfur, West Sudan where thousands of people fled the country and settled in refugee camps in neighbouring Chad. Such concentration of many people in a small area causes a high pressure on the surrounding land, especially when wood is collected for fuel and construction material.

Basically, the human causes of desertification are not fully understood. Changing paradigms and varying views among researchers mean that there is no consensus yet on how human factors play a role in desertification (Darkoh, 1998). According to Geist and Lambin (2004), desertification is driven by a limited suite of recurrent core variables, of which the most prominent are climatic factors, economic factors, institutions, national policies, population growth, and remote influences. These factors drive cropland expansion, overgrazing and infrastructure extension. For each location, a combination of causal

factors, in combination with feedback mechanisms and regional land use make up specific pathways of land change that could trigger desertification.

Desertification can be considered and studied at different spatial scales, varying from arable fields (micro scale) to the scale of entire nations (macro scale). When studying desertification at those different spatial scales several processes may act as the causative factors of desertification. In addition indicators of desertification may depend on the scale that is considered. Table 10.3 summarizes major causes and indicators of desertification at three different spatial scales.

TABLE 10.3  
Desertification causes and indicators at different spatial scale

Spatial scale	Desertification		
	Natural causes	Human causes	Indicators
<b>Macro scale</b> (2000-10000 km)	Global climate change Increasing drought Shift of vegetation zones	Large-scale migration Population increase	Land use changes Reduced vegetation cover
<b>Meso scale</b> (2-2000 km)	Local climate change Disturbed rainfall patterns Increasing temperatures	Population increase Forced migration Settlement of herders Deforestation Urbanization	Reduction in forest cover Decrease in grasslands Increase in cropland Declining yield statistics Sediment load in rivers Dust storm frequency
<b>Micro scale</b> (< 2 km)	Erratic rainfall pattern Increased temperatures More extreme events Disturbed water balances Increased erosion	Poor land management Bad irrigation practices Soil nutrient depletion Tree removal Overgrazing	Poor vegetation cover Low crop yields Water erosion features Wind erosion features Crusted soils Bare soils

### 10.2.3 Distribution of areas impacted by desertification and relative importance of causes

Arid zones occupy a diverse set of regions on earth and are not restricted by latitude, longitude or elevation (see Figure 10.1). For example, China has both the highest desert, the Qaidam Depression at 2600 m a.s.l., and one of the lowest deserts, the Turpan Depression, at 150 m below sea level. This ubiquitous distribution of arid regions indicates potential widespread vulnerability of environments to desertification processes from various human and natural factors. Figure 10.2 provides at least some indication of the potential vulnerability of areas to desertification and its global pattern (after USDA-NRCS, 1998). However, there are many uncertainties on the extent, causes and seriousness of desertification. For example, in terms of desertification vulnerability, what criteria should be used to identify vulnerability to desertification? Emphasis, for the environmental scientist, is usually centred on physical processes, such as potential for wind erosion, water erosion or changes in vegetation cover. However, for social scientists investigating desertification, human factors such as political stability, demographics, poverty, market and trade systems, and technological utilisation also impact processes of desertification and are normally absent from maps of desertification vulnerability. Indeed, despite large global assessments and international policy that have been initiated and developed in response to desertification (e.g., GLASOD, UNEP, and UNCCD), the phenomenon is still poorly documented and largely unmeasured. Basic information on desertification about its extent and severity, vulnerable locations and its dynamics under future climate change are poorly understood at the global scale (Dregne, 2002). Furthermore, previous global assessments were restricted to a large extent by disagreement over the definition and criteria for scientific investigation of desertification. Also the lack of synthesis between scientific disciplines over the complexity of causes and effects of desertification also limited understanding of desertification, both natural and anthropogenic factors. Such institutional and scientific limitations hampered policy development and planning in order to mitigate areas experiencing desertification or to reduce risks of desertification in locations vulnerable to land degradation. A more

recent global program on land cover change – the Millennium Ecosystem Assessment (MEA) – has attempted to provide a more focussed assessment of land cover change to meet the needs of decision makers, governments and the public. The remit of the MEA is to provide scientific and practical information for the sustainable management of ecosystems for human well-being. Its approach differs in many respects from previous global programs by doing multi-scale and diverse assessments from village to global assessments of land cover change. Also, findings conducted at a given scale are informed by the assessments at other scales that further emphasise the diverse range of causes associated with land degradation.

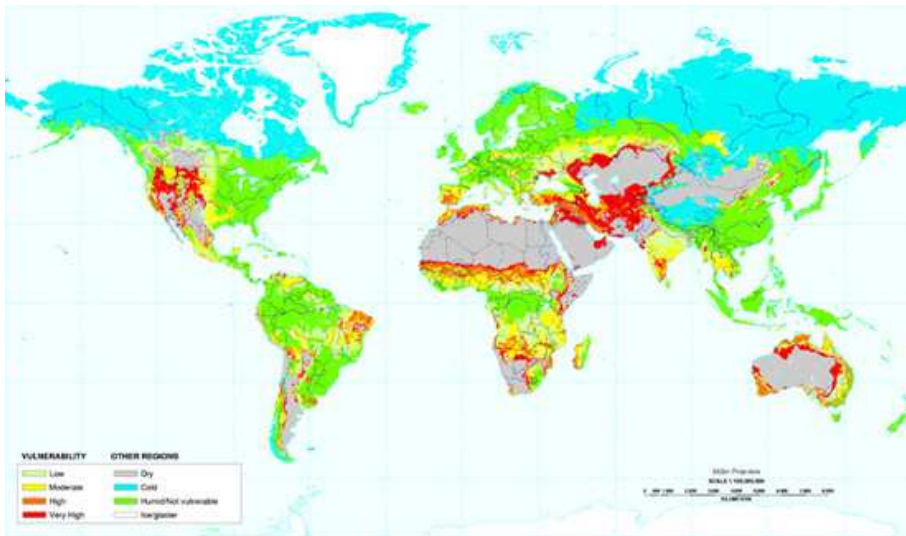


Figure 10.2 – Global distribution of desertification vulnerability based on reclassification of the global soil-climate map and global soil map (USDA-NRCS, 1998).

Whilst the causes of desertification are numerous and complex, it can be concluded that desertification is driven by a limited group of core variables, most prominently climatic, technological, political (both policy and institutional) and economic factors. Whilst drylands exist naturally because of background environmental conditions (such as atmospheric circulation patterns or sea surface temperatures), additional influences of human-induced land degradation (such as deforestation, overgrazing, salinisation in irrigated areas) or changes in climate encourage desertification through expansion of dryland ecosystems in marginal areas. Therefore, the relative importance of these natural and anthropogenic factors in affecting the global distribution of desertification are numerous and particular to pressures faced by people and agricultural systems in a specific location. To highlight this, two examples of the relative importance of different factors influencing the distribution of desertification in different areas of the earth (southern Africa and northern China) are described below:

- (a) Southern Africa. Relative impacts of changes in aridity, temperature and rainfall can vary the extent and seriousness of desertification. Arid regions are principally formed as a result of atmospheric circulation, through development of semi-permanent high pressure systems formed by cool descending air from the poleward flow of air from the equator (around 30 ° North and South latitude). In the context of climate change, changes to patterns of atmospheric circulation may intensify and broaden desert areas resulting in an expansion of desert type conditions. For example, episodes of aridity and changes in rainfall variability on the African continent linked to fluctuations in large African desert basins (e.g., Kalahari and Namib deserts) have been shown to be connected

with changes in sea surface temperatures, influencing both atmospheric moisture content and the strength of the African monsoon (Stokes *et al.*, 1997; Washington *et al.*, 2003). Such changes in aridity driven by sea surface temperatures in the tropical Atlantic have been identified with large-scale changes in African vegetation and episodes of desertification (Schefuss *et al.*, 2003). Therefore, relative changes in sea surface temperatures as a result of future climate change or variability may impact arid regions controlled by such teleconnection mechanisms, and result in changes to vegetation cover and aridity for agricultural systems.

- (b) Northern China. From the point of view of desertification in the arid and semi-arid regions of northern China, population pressure, intensive agriculture, and industrialisation combined with natural processes of wind and water erosion have affected spatial distributions of desertification (Yuxiang and Yihua, 1993; Zhenda and Wang, 1993). Research by Zhenda and Wang (1993) indicated that since the mid-1980s annual spread rates of desertified land have varied between 2-10% of the total area of dry farmland areas and grasslands in northern China. Agro-pastoral regions, desert steppes and marginal zones (such as oases and inland rivers) have experienced expanding desert conditions with up to 40.5% of the land area classified as desertified. In particular, open coal mining has aided extreme and rapid desertification of the Shenfu region, with the total area of desertified land in Shenfu coal field estimated at 62%.

Further examples of the distribution of desertification and relative importance of its causes can be illustrated by salinisation in the Middle East (e.g., Sombroek and Sayegh, 1992) and human-natural causes in the Sahel region of Africa (e.g., DECARP, 1976; Kassas, 1991; Hulme, 2001).

### **10.3 Dryland surface climate and agrometeorological practice**

#### **10.3.1 Understanding the dryland surface climate**

Desertification is focused on actions that occur at the earth's surface. The surface climate is an integral component of the surface environment that both shapes and is shaped by land degradation (Williams and Balling, 1996, WMO, 2005). Surface climates are largely characterized by moisture or water, energy, and momentum (e.g., wind) exchanges occurring at or near the earth's surface. These processes play key roles in the physical processes of desertification.

##### **10.3.1.1 WATER IN THE SURFACE ENVIRONMENT**

Water movement within the near-surface dryland environment can be described by the terms of water balance equation (section 2.3) (Hare, 1983; Mather, 1984; WMO, 1992; Thompson, 1999). Rainfall is the chief form of precipitation in drylands, although moisture from fog (Seely, 1978) and dew (Evernari, 1985) can be significant sources in some areas. Precipitation variability is high in many dry environments, and episodes of drought alternate with periods of normal and above normal precipitation. Some drylands are even subject to seasonal flooding. The result of these factors is that vegetation, and the accompanying erosion-thwarting leaf litter, tends to be sparse. With little organic matter added to the soil, humus is largely unavailable to maximize soil moisture retention, or to promote binding of individual soil particles into aggregates which more fully resist erosion. In addition, low levels of soil aggregation reduce the proportion of large pores in soil which aid water infiltration and prevent erosive overland flow. Thus, the erosion potential of drylands is high. Any actions by humans which reduce the vegetation cover or compact the soil reduce water infiltration and increase overland flow, increasing the susceptibility to land degradation.

Rainfall, especially the high intensity rainfall that may occur in drylands during severe thunderstorms, is the most important contributor to erosion (WMO, 2005). Heavy rainfall will have a greater impact of the start of the growing season, when less protective vegetation exists. The force of heavy rainfall may act to dislodge soil particles, which then may be transported away in overland flow. Small, light soil particles are more easily moved, and when transported in sufficient quantities in storm events, may later act to seal the soil surface. In this process, fine-grained clay and silt particles clog the surface. A surface crust then develops as the soil dries (Farres, 1978; WMO, 2003b). This process further

reduces infiltration of water into the soil. High rates of erosion reduce the soil profile depth, in turn reducing the total amount of soil moisture that can be stored. This means that the land becomes more prone to drought and floods.

Land degradation can occur either during drought or wet periods. Drought may result in increased wind and water erosion as a result of vegetation loss, even as agricultural and other economic demands on the land remain. Pressure on better-watered land may increase during drought, causing land degradation that may become highly apparent when drier times return. During wetter periods, high rainfall can erode poorly vegetated or damaged soils. The tendency is to increase agricultural production during wetter periods, again with consequences that manifest themselves with reductions in rainfall (Gonzalez Loyarte, 1996).

Surface evaporation from dryland soils may result in soil salinization—the accumulation of salts at the soil surface and in the root zone. Dryland soils are naturally high in salt content due to low amounts of percolating soil water available to leach the salts out of the soil layer. Human-caused salinization may occur due to (Szabolcs, 1976):

- (a) introduction of additional salts to the soil layer through irrigation water;
- (b) an increase in the height of groundwater, which then permits transport of salts from deeper soil layers to the root zone through the upward motion of groundwater under capillary suction;
- (c) ineffective drainage of irrigated soils, which impedes loss of soil salts through leaching.

The consequence of salt buildup is the loss of protective vegetation and agricultural production. Salinization of water supplies and soils along coastal areas, particularly for small islands, may become problematic with a potential climate warming and sea-level rise.

### 10.3.1.2 ENERGY IN THE SURFACE ENVIRONMENT

Energy interactions in the surface environment can best be summarized through the energy balance equation for the earth's surface,

$$(Q + q) (1 - \alpha) - (I_u - I_d) - H - LE - G = 0 \quad (10.1)$$

where  $Q$  and  $q$  are the direct and diffuse portions, respectively, of shortwave radiation reaching the earth's surface,  $\alpha$  is the surface albedo (fraction of incoming shortwave energy reflected from the surface),  $I_u$  is longwave radiation emitted by the earth's surface towards the overlying atmosphere, and  $I_d$  represents longwave radiation emitted from the overlying atmosphere towards the earth's surface. The balance of these radiative terms (net radiation) determines the amount of energy available at the surface for heating and evapotranspiration. Thus,  $H$  represents the sensible heat flow between surface and atmosphere,  $LE$  represents latent heat flow (incorporating the energy involved in evapotranspiration and condensation) between surface and atmosphere, and  $G$  is the ground heat flow. Positive terms represent energy directed towards earth's surface. Photosynthesis is assumed negligible.

Direct and diffuse radiation together are typically high in most drylands due to the low cloudiness of such environments. Net radiation is also high, even though albedos for desert soils are higher than for most other vegetated surfaces (Oke, 1988). The high dryland albedo is partially attributed to the lack of a well-developed vegetation canopy, the structure of which contributes to particularly effective interception of incident shortwave radiation.

High net radiation values mean more energy for work at the surface, such as heating and evapotranspiration. However evapotranspiration rates are usually low due to the limited environmental moisture. What little water exists is rapidly evaporated, leaving less stored soil moisture for plant use. Due to limited water availability, most energy is partitioned into heating of air and soil. High surface soil temperatures may result in cracking of clayey soils, leaving both soil surface and subsurface open to erosive forces.

Human use of drylands may result in a modification of the surface energy balance. A significant change of albedo may occur due to changes in land use, removal of vegetation, or degradation of soil. Irrigation is used to enhance soil moisture for agriculture, resulting in increased evapotranspiration and

lower surface temperatures. Agriculture, soil degradation, loss of vegetation cover, and burning of various fuels release carbon dioxide and other trace gases into the atmosphere which may intensify incoming longwave radiation from the atmosphere. Various activities which promote wind erosion can result in a substantial load of wind-blown dust, with implications for stability of the lower atmosphere (Williams and Balling, 1996; WMO 2005). Remotely sensed imagery has revealed that Saharan dust is sometimes blown across the Atlantic Ocean to the Caribbean Islands where it has been linked to human illnesses, algal blooms, and the decline of the coral reefs. Thus, impacts of desertification may extend beyond the source region with important global ramifications.

### 10.3.1.3 MOMENTUM IN THE SURFACE ENVIRONMENT

The mean wind speed at the near surface can be described as

$$U(z) = (u_* / k) \ln(z/z_0) \quad (10.2)$$

where  $U(z)$  is the mean wind speed at height  $z$ ,  $k$  is von Karmon's constant (about 0.4), and  $z_0$  is the roughness parameter, a measure of the aerodynamic roughness of the surface. The value  $u_*$  represents the friction velocity, which is equal to the square root of the sheering stress divided by the air density.

Surface winds may act as a surface erosive force or modifier of the terms of the energy balance. With vegetation removal, changes to the surface roughness may result in enhanced wind speeds or mechanical turbulence, each of which could act to increase transport of sensible and latent heat into the overlying atmosphere. Additionally, advection (horizontal transport) of hot air over irrigated fields in drylands may create an oasis effect in which downward transport of energy can result in a considerable evaporation of irrigation water from fields. Lastly, wind can act as an erosive force, carrying soil and dust into the overlying atmosphere. Wind-generated dust storms can significantly block incoming solar radiation to the surface, resulting in a significant drop-off of net radiation available for heating and evapotranspiration. The lighter soil fractions (e.g., clay, silt) are preferentially eroded, leaving behind a coarse-textured soil (i.e., high in sands and pebbles) which has a smaller soil-moisture holding capacity.

### 10.3.2 *Application of agrometeorological practices to the surface environment*

Combating the root causes of desertification often requires addressing interrelationships between climate and economic, political and social drivers of land degradation. While amelioration of problems of a socio-political or socioeconomic nature may require long-term efforts, a variety of readily available agrometeorological methods to address the biophysical concerns of desertification at the farm and local levels are possible and discussed herein. Other strategies that are implemented on regional to international scales, including drought preparedness, early warning, and agroclimatic mapping are covered in sections 10.4, 10.6.5 and 10.6.6.

The aim of agrometeorological practice as applied to the surface environment is to maintain the surface climate within a range of conditions to promote:

- (a) protection of the soil surface by maintenance of good soil structure and resistance to erosion;
- (b) efficient use of available rain water and snow melt, with consideration to advisability of surplus water storage;
- (c) the success of natural plant and crop productivity;
- (d) high carbon and nutrient maintenance within the plant biomass, leaf litter, and soil matrix;
- (e) ecosystem stability and biodiversity.

As implied in the objectives above, prevention of land deterioration is preferable to reversal of already-degraded land. Desertified land may be resistant to treatment measures. Furthermore, the costs of desertification are high, considering the expense of rehabilitation efforts and loss of ecosystem services and economic productivity (Millennium Ecosystem Assessment, 2005). A variety of agrometeorological techniques may be applied to prevent and treat soil erosion, improve water-use efficiency, and make appropriate land use choices (Table 10.4). Optimal interventions for particular places must take into account local needs, traditions, and environmental knowledges, and involve recipient communities in the

decision-making process. In such an approach, the agrometeorologist is seen as more of a facilitator than prescriber of solutions (Scoones, 1997).

TABLE 10.4  
**Examples of mitigation strategies employed over various scales**

Macroscale (2000 - 10,000 km) International Strategies	Mesoscale (2 – 2000 km) National/ Regional Strategies	Microscale (<2 km) Practices of communities or individual farmers
<p><u>United Nations Convention to Combat Desertification:</u> International cooperation in research, education and combating desertification</p> <p><u>Inter-Agency Task Force on Disaster Reduction:</u> Statement on short-term climate variability / climate extremes</p> <p><u>European Commission Thematic Strategy on Soil Protection:</u> Measures for combating soil erosion and policy options for prevention and remediation</p>	<p><u>National Action Programs:</u> National long-term strategies and practical measures to support UNCCD</p> <p><u>Vegetation Policies:</u> Laws prohibiting the cutting of vegetation in northern Burkina Faso</p> <p><u>Windbreak schemes:</u> Shelterbelts of scattered trees and grasses over a large area to settle wind-blown sand in central Sudan (Stigter <i>et al.</i>, 2005b)</p> <p><u>Reforestation schemes:</u> Development of forest reservations and roadside avenues in Israel on degraded lands</p> <p><u>Crop/Livestock Policies:</u> prohibition in Syria of barley production where rainfall is less than 200mm; restriction of numbers of grazing livestock</p>	<p>No-till farming</p> <p>Crop rotation</p> <p>Cover crops/legume fallows</p> <p><u>Agroforestry schemes:</u> In Kenya’s Laikipia district, <i>Grevillea robusta</i> trees and <i>Coleus</i> hedges, providing shade, wind protection, and increased water infiltration, were grown with maize and beans (Stigter <i>et al.</i>, 2005b)</p> <p><u>Local water resource projects:</u> When removal of gravel from Malir River, Pakistan, resulted in decreased groundwater recharge and crop productivity, public awareness was promoted and a traditional water reserve expanded</p>

Soil conservation techniques can substantially reduce water erosion. Details of the procedures can be found in WMO (1992), Toy *et al.* (2002), Troeh *et al.* (2003); and Morgan (2005). Water harvesting, contour farming, terracing, and strip cropping act to reduce the speed of surface runoff and thus erosional forces on slopes, while increasing soil moisture infiltration and storage. A variation of these techniques using local knowledge by farmers in western Africa involves placing branches and stones on fields to slow runoff and increase infiltration. In southeastern Asia, hedges of tall, deep-rooted perennial grasses are planted to create a living wall on slopes. Erosional forces and raindrop impact can be reduced through the accumulation of crop residues on the soil surface, and this is one aim of reduced or no-till agriculture. In South America, the dibble stick is used to punch holes into the ground for planting seeds, leaving the rest of the surface cover undisturbed. Organic matter on the surface means increased soil humus content, fertility, and soil moisture infiltration and holding capacity.

Maintenance of soil fertility is important in providing an ample vegetation cover to protect the soil surface. While organic fertilizers have the benefit of providing both nutrition and organic matter for good soil structure, they are sometimes difficult to obtain in drylands. Integrated soil fertility management supports combined use of organic and inorganic fertilization, as well as policies which promote successful economic environments and conservation incentives for the farmer (Bremner and van Reuler, 2000). Mixed farming based on both crop and livestock production promotes soil fertility through easy application of livestock manure to nearby cropland. Crop rotation prevents depletion of key soil nutrients, and may even replace some lost soil nutrients.

Farmlands in windy regions may be protected from wind erosion by tree shelterbelts or other wind breaks made from grasses and other natural materials. Wind speed reductions to the lee of the structure are established over larger areas when the wind break is taller and porous. Soil moisture is conserved as a result of reduced surface evapotranspiration (Rosenberg *et al.* 1983; Oke 1988). Even scattered trees may arrest erosional processes contributing to desertification (Stigter *et al.* 2003; Stigter *et al.*

*al.*, 2005a). Design rules for success of protective shelterbelts have been determined by Al-Amin *et al.* (2005). Wind breaks of various forms can also stabilize moving sand dunes, as have boulders, sand fences made from crop residues, and straw grids. Where irrigation water is available, shrubs can be planted on the dune's lower windward side, reducing wind speeds and blowing sand. Higher wind speeds at the dune top will produce a flat surface on which trees can be planted for stabilization (Walker, 1996). Stigter *et al.* (2002) have reported on the use of vegetation in local solutions to a variety of problems caused by wind. Careful consideration should be given to selection of tree, shrub, and grass species which can withstand drifting sand in deserts; a comparison of performances of various types is provided in Al-Amin *et al.* (2006). Elephant grass (*Pennisetum purpureum*) has been planted on hillsides of East Africa, providing both forage and protection of soils.

New and traditional programs of establishing vegetation to support soil quality, ecosystem services, raw material availability, and diverse livelihoods have been employed, especially in Africa. Renewed interest in agroforestry means that trees are increasingly left or planted in fields where they are managed along with crops and livestock for their various resources. One tree species that is particularly valuable is the *Acacia albida*, which returns nitrogen to the soil and provides shading, moisture, browse and fruit. The Shea butter tree (*Vitellaria paradoxa ssp. Nilotica*) protects soils while the seeds are used in making oil for cooking, cosmetics and chocolate (McIntosh, 2004). The Eden Foundation promotes the cultivation of perennial drought-tolerant, edible plants in Niger through a voluntary seeding program (Eden Foundation, 1999). A Global Environmental Facility--UN Development Programme (GEF, 2002) project advances community-based integrated ecosystem management (IEM) incorporating community co-management of protected areas and community nature reserves in Senegal. Salt and drought-resistant crops and native vegetation with wide genetic variation provide good soil cover under numerous environmental conditions. Legumes restore soil nitrogen. Agro-climatic mapping assures planted crops are likely to withstand prevailing climatic conditions. Loss of existing vegetation can be prevented through promotion of careful land-use management and use of alternative fuels, construction materials and livelihoods.

Careful management of water resources in drylands go hand in hand with protection of soil and vegetation. Drip irrigation systems may reduce erosion from the spread of irrigation water while reducing evaporative losses. Rainwater harvesting (Mather, 1984; Hatibu and Mahoo, 2000; Lancaster, 2006; Lancaster 2007), surface and subsurface water storage (Ludwig, 2005), flood water spreading, and fog collection maximize available water supplies. Revegetated upstream areas promote ground water storage and streamflow during drier times. Irrigation applications should be carefully planned to avoid salinization and water logging. Water budgeting techniques which track soil moisture content may be useful for determining the need for and appropriate amounts of irrigation applications (Mather, 1978; <http://www.cimis.water.ca.gov/cimis/infoIrrSchedule.jsp>). Planting of deep-rooted trees may arrest salinization associated with rising water tables caused by excessive irrigation or vegetation removal. Sub-surface drainage of waterlogged soils may be appropriate in other situations.

Agricultural techniques aimed at effective energy management through manipulation of the surface energy balance are sometimes applied to desertifying lands. Such methods as albedo control and mulching can reduce energy income and surface evapotranspiration. More detailed discussion is available in Rosenberg *et al.* (1983) and Lowry (1988).

Conservation agriculture (CA) is another approach to long-term protection of agricultural yields that is not focused on particular technologies per se, but a series of conservation objectives. CA strives at optimizing, rather than maximizing, yields and profits to "achieve a balance of agricultural, economic and environmental benefits" (Dumanski *et al.*, 2006). This approach to sustainable agriculture combines modern technology of soil ecological integrity with traditional knowledges to enable adjustment to local areas and changing conditions. In general, CA promotes zero tillage, careful management of farm residues and wastes, integrated pest management, crop rotations, cover crops, balanced and precision applications of farm chemicals, legume fallows, and agroforestry. Benefits include reduced water/soil pollution, external inputs, fossil fuel costs, and soil erosion, with an enhanced soil water economy and soil biological health. Such an approach works effectively against forces of desertification.

#### **10.4 Rangeland management** (Taken largely from: Sombroek and Sene, 1993; and Food and Agricultural Organization, 2004b)

Based on the classification of farming systems of developing regions specified by Food and Agriculture Organization (2001), most of the farming systems in drylands fall into the category of rainfed farming systems in dry low-potential areas. These may be characterised by mixed crop-livestock and pastoral systems that merge into sparse and often dispersed systems with low productivity or potential because of extreme aridity. Rangelands are predominantly pastoral systems, of which, the main types in drylands are:

- (a) Nomadic/transhumance pastoral systems. Nomadic systems involve more or less the continuous movement of livestock with no set pattern. Herding is with drought-hardy livestock, such as camels, goats and sheep and in some cases a few cattle. Transhumance is typified by the movement of livestock along more predetermined routes leading from wet season grazing in arid zones to fallow lands in semi-arid areas in the dry season.
- (b) Sedentary livestock systems. Farmers who are mainly concerned with rainfed sedentary cropping in semi-arid areas practice this system of agriculture. Livestock are grazed on fallow or communal land close to the village and these areas can be intensively grazed.
- (c) Ranching. Ranching is typical of very commercial, market-based pastoral systems in the drylands of developed nations, such as USA and Australia, though not exclusively so. Development of lucrative markets in countries such as Argentina, Brazil and Nigeria have encouraged full-scale ranching systems or trails to establish ranches in the Savannah zone.

In the last 50-years traditional agricultural practices in rangelands have been either overwhelmed or discouraged in favour of non-traditional, large-scale, capital-intensive agricultural systems (e.g., ranching) originally developed for more humid or temperate climates. Coupled to high rates of population increase, rangelands have come under increased pressure from new systems of agricultural practice leading to rangeland degradation and desertification. An assessment undertaken by UNEP in 1990/91 indicated that the largest area of degraded rangelands lay in Asia and Africa. Overall, estimates of 3,333 million hectares or ~73% of the total area of rangelands in the world's drylands are affected by degradation mainly through vegetation removal accompanied by soil erosion processes. The continuing and accelerating course of degradation in rangelands shows many common features, including:

- (a) Deterioration in quantity, quality and persistence of native pasture (e.g., diminution of plant cover, invasion of shrubs of low pastoral value and reduced germination rates)
- (b) Structural changes in plant cover (e.g., the loss of shrubs and trees through collection of fuelwood and agricultural deforestation)
- (c) Changes in soil surface conditions (e.g., soil compaction, reduced organic matter, deterioration of soil-plant-water relationships)
- (d) Additional processes of sand drift (e.g., dune migration and deflation leading to further destruction of vegetation).

The two main causes of rangeland degradation in drylands are overgrazing and encroachment of rainfed sedentary agriculture or ranching aggravated by climate factors (rainfall and temperature). Other factors such as government policies and new technology are important too, usually feeding the results of overgrazing and increasing sedentary agriculture on rangelands. For example, overgrazing occurs when livestock density becomes excessive and too many animals are grazed on the same area of rangeland. As plant cover is degraded, soil erosion increasingly becomes serious. Livestock density can increase in a number of ways: Firstly, herd sizes grow too large during wet years to be sustained during drier periods, from improved veterinary care or through heavily subsidised feed prices. Secondly, the area available for grazing decreases as nomads are displaced by sedentary farmers from pressures such as increasing rural populations or political policy; such as when livestock becomes concentrated around certain features such as villages through re-settlement schemes or by sinking of permanent boreholes. Finally, traditional controls on grazing break down through growing urban populations, economic development and market-orientated agriculture. Furthermore, many of these social, economic and political pressures on rangeland

degradation may be exacerbated through natural factors such as frequent drought, periods of prolonged desiccation and climate change.

Control of desertification by means of proper rangeland management is a priority. Both management of rangelands and rehabilitation of degraded rangelands should be based on sound ecological and integrated management of natural resources using both indigenous knowledge of the ecosystem and sensitive scientific applications. Adapted technology, economic planning, legal and financial measures should also support management of degraded rangelands underpinned with improved institutional policy and planning. Agrometeorology applications for rangeland management play an important role through the provision of localised and international expertise with an emphasis on local practices using favourable microclimates, which can be created by simple and inexpensive devices. Conservation agriculture (e.g., European Conservation Agriculture Federation) can play an important role in protecting rangelands..

At the local level, practical advice for management of rangelands parallels that provided in section 10.3.2. Techniques addressing domestic and stock water supplies, runoff use (ponding, berms), flood irrigation schemes (syphoning), wind erosion reduction (afforestation, mulching), and grassland and savannah management (seed collection, sowing, planting, protection) should be provided in conjunction with local knowledge. For example, in parts of Niger, soil fertility is seen much more holistically by farmers than by agronomists, who disaggregate influences on crop productivity into factors such as water supply, water intake, wind stress, individual nutrients and soil structure (Osbahr and Allen, 2002). Local farmers are aware that productivity of different soils is determined by a combination of factors, but do not rationalise it in the same way as an agronomist. Hence, in a wet year, clay-rich soils in depressions may be waterlogged and unproductive, whilst sandy soils, where managed adequately, yield acceptable crop returns. Clay-rich soils at better-drained sites may be very productive and very responsive to inputs of manure or fertiliser. Maintaining appropriate livestock densities and rotational grazing systems also prevents overgrazing and consequent soil erosion.

At an international level, agrometeorology can provide support for evaluating, forecasting and predicting current, near-future and future changes in natural conditions, which help provide information that is used to target rangeland degradation through various different management techniques. From a meteorological point of view, drylands have long been undergoing continual change in response to environmental changes (e.g., Washington *et al.*, 2003) and traditional forms of agriculture have responded. Dryland environments are now widely recognised and accepted as having a complex history of change, based on event-driven non-equilibrium dynamics rather than gradual, linear change (Scoones 2001; Sorbo, 2003). Therefore, such scientific evaluations and information should provide for event-driven policies (Reenberg, 2001) as planning in such an environment will be challenging. Instead of simplified and standardised approaches and pre-defined technical solutions rangeland management will need to offer a range of technological and management options from which farmers can choose according to their needs.

Specific agrometeorological techniques are available for the management of dryland livestock rangelands. Many agrometeorological applications for sustainable management of rangeland farming systems are contained in WMO Report on the Impacts of Agrometeorological Applications for Sustainable Management of Farming, Forestry and Livestock Systems (WMO, 2004). Many of the applications remain simple indicators for assessing and monitoring the current status of rangelands, but these simple techniques for evaluation become more powerful when combined with quantitative mathematical models and GIS.

Evaluation of the erosion hazard in rangelands by water and wind can be undertaken using simple soil erosion relationships that incorporate major soil loss factors. The application of the Revised Universal Soil Loss Equation (RUSLE) model (Renard *et al.*, 1994) may be undertaken in order to understand soil erosion for agricultural application using the following equation:

$$A = R K L S C P \quad (10.3)$$

where  $A$  is the soil loss per year (t/ha/yr),  $R$  represents the rainfall-runoff erosivity factor,  $K$  is the soil erodibility factor,  $L$  represents the slope length,  $S$  is the slope steepness,  $C$  is the cover management and  $P$  denotes the supporting practices factor.

### 10.5 Measures of desertification and related techniques

In 1977, the United Nations Conference on Desertification (UNCOD) gave legitimacy to the term desertification as a synonym for dryland degradation. Since then, four attempts to assess the global extent and severity of desertification have been made (Dregne, 2002). The first World Map of Desertification was prepared for UNCOD by FAO, UNESCO and WMO. This map was basically a vulnerability map, and did not show severity of actual land degradation. Three improvements of this initial desertification map were made. The fourth attempt by UNEP was an analysis of human-induced soil degradation (no vegetation degradation!) for arid and humid regions (Oldeman *et al.*, 1990). It was based on expert knowledge from soil scientists around the world, and not on actual data of soil degradation status. This Global Assessment of Soil Degradation (GLASOD) map has been criticized much, but is by far the best representation of global soil degradation (Dregne, 2002). It also provided the basic data for the UNEP World Atlas of Desertification (UNEP, 1992). The second edition of this atlas (UNEP, 1997) was improved by shifting the attention from only soil degradation to include also vegetation degradation.

A general problem to these assessment studies is the lack of good quality data, and a poor definition of desertification indicators. Many dryland areas are, and have always been subject to degradation processes such as wind and water erosion. Hence, an observation of wind erosion in a certain area is not sufficient to conclude that the area is experiencing desertification. Only when the frequency of dust storms is increasing and the magnitude of the storms becomes bigger, it is a clear indication for ongoing land degradation. Obviously such analysis requires detailed data on frequency and size of dust storms, which rarely is available. A different indicator that has been used to emphasize land degradation is crop yield data. For instance in the Sahel, declining yields of pearl millet have been used to indicate soil degradation. But the data covered more or less the same period of decreasing rainfall, and were perhaps more reflecting moisture shortages than soil degradation status. Also, decreasing yields could be caused by a lack of fertilizer use, and thus the yield data do not necessarily indicate desertification.

The best possible indicator for desertification is probably the vegetation cover in an area. When persistent changes in vegetation cover are observed, and more and more areas become barren, there is an indication for desertification. However, this indicator should be taken cautiously as well. The seasonality and variability of rainfall in drylands will also cause variability in vegetation cover. Timing of the vegetation observations is of crucial importance, and should be done during the growth period when vegetation cover is at its maximum. The observations should be related to the annual rainfall, as a drought year may have less vegetation cover than other, more normal years. Finally, it is important to compare the observed vegetation cover in a certain area to historic vegetation cover, which cannot always be done due to a lack of information.

Before the launch of remote sensing satellites, aerial photographs were mostly used for assessment of land use, land cover, landscape features, soil characteristics, and land degradation features. These studies were usually complemented by detailed field observations to verify the different classes and their distribution as distinguished from the photographs. Multiple sets of aerial photographs always were and in fact still are very useful to monitor land degradation problems in a given area, because of the generally high resolution of the photographs. Land degradation features such as gullies and barren, crusted patches are easily distinguished. The disadvantage of aerial photographs is the relatively small spatial extent the photographs cover, and the relatively high cost of ordering sets of good quality photographs. Usually, people rely on whatever sets of photographs are available for an area, irrespective of the timing when the photographs were taken.

Since the early 1970's a great number of remote sensing satellites have been launched with many different sensors and resolutions. The sensors can be divided into two classes. Optical systems measure the reflection of sunlight in the visible and infrared part of the electromagnetic spectrum, as well as thermal infrared radiance. Radar imaging systems actively transmit microwave pulses and record the

received signal (backscatter) (Vrieling, 2006). Optical remote sensing systems have most frequently been applied in studies of land degradation. Depending on the type of study and the spatial scale a choice from the many optical satellite systems has to be made. Some systems, like IKONOS and QUICKBIRD have very high spatial resolutions (in the order of 1 m), but cover relatively small areas, albeit with much detail. Other systems like LANDSAT-7 ETM and SPOT-4 have lower spatial resolutions (in the order of 10-30 m), but cover much larger areas. Vrieling (2006) provides a thorough review of the available satellite remote sensing sensors, and how these different sensors have been used for water erosion assessment.



Figure 10.3 – Dust cloud moving over the Atlantic Ocean off the coast of Morocco. Source: NASA Earth Observatory; image taken from Terra-MODIS satellite on 25 July 2004.

Satellite data can be used to directly detect land degradation features, like dust storms (Figure 10.3), or the consequences of land degradation, like polluted surface waters due to high sediment contents. Other features that can be detected from satellite images are (Lantieri, 2006):

- (a) salinization patterns in irrigation schemes (salt appears as white patches);
- (b) overgrazing features, shown by low cover grasslands around animal paths for example;
- (c) water erosion patterns of great size and over large areas (gully erosion mainly);
- (d) burnt areas or areas subject to bush fires.

In addition, it is possible to detect bare surfaces and land use changes (through multi-temporal analysis) that may help to assess land degradation problems in an area.

Satellite remote sensing imagery is especially useful for classification of vegetation cover. The most common index used for vegetation cover is the Normalized Difference Vegetation Index (NDVI), which is defined as the near infrared reflection minus red reflection divided by the sum of the two (Tucker, 1979). When vegetation cover maps are created for different years, it is possible to determine the changes in land cover, which may indicate desertification. It is however important that the maps are created for more or less the same time of the year, preferably in the late growing season, when vegetation cover is at its maximum. Also, it should be verified that moisture conditions at the different timings of the satellite images were not very much different. A comparison of vegetation cover between a wet year and a

Formattati: Elenchi puntati e numerati

dry year may lead to wrong conclusions about vegetation changes and possible desertification. This straightforward method of using vegetation cover maps to assess desertification is robust and rather accurate, but remains restricted to a physical state assessment of desertification. It does not look at driving forces, and therefore it identifies the problem, may assess its intensity, but does not provide guidance to its solution (Lantieri, 2006).

Usually studies of land degradation combine satellite remote sensing information with other spatial data, like topography, soils, and land use, into a GIS. A GIS enables analysis of combinations of different data layers, which may result in a better understanding of land degradation problems, causes and consequences. Also, within a GIS modeling with relatively simple empirical and semi-empirical models can be done to determine the risk of land degradation in an area. For instance, Okoth (2003) used a simple logit regression equation that combines the parameters slope and ground cover to determine water erosion risk in Kiambu District of Kenya. The ground cover and slope data were derived from remote sensing imagery, while the erosion data for the regression analysis came from field studies. In the GIS, the regression model was used to determine the erosion risk in the entire area. A similar approach was used by Vrieling *et al.* (2002) to determine water erosion risk in the Colombian Eastern Plains. Instead of a simple erosion model, they used a decision tree for erosion classification. The decision tree combined relevant information on soils, slopes and vegetation cover, and was derived from expert knowledge.

## **10.6 Activities related to drought and desertification**

### **10.6.1 International Activities: WMO role in UNCCD and UN System International Strategy for Disaster Reduction**

Widespread international concern over the consequences of desertification came to the forefront in the late 1960s and early 1970s with the spread of the Sahelian drought. By the 1980s a significant area of sub-Saharan Africa had suffered enormous environmental, economic, and social impacts. As a result, a UN Conference on Desertification was held in Nairobi in 1977. Products of the conference included the gathering and synthesis of the state of knowledge related to desertification, resulting in the paper “Desertification: An Overview” (UNCOD, 1977), and global and regional desertification maps of varying quality. A Plan of Action to Combat Desertification was adopted to ‘prevent and to arrest the advance of desertification and, where possible, to reclaim desertified land for productive use.’ (UNCOD, 1978). The approach was one of ‘adaptation and application of existing knowledge’, using mitigation techniques, education, and training programs to address desertification. However, UNCOD was beset by funding and political issues (MacDonald, 1986). In 1991 the United Nations Environment Programme (UNEP) found that complications from desertification had increased since the implementation of the UNCOD Plan of Action.

The United Nations Conference on Environment and Development (UNCED) which took place in Rio de Janeiro in 1992 promoted a new holistic, integrated approach to prevention of land degradation in susceptible drylands by encouraging sustainable development. As a result of the efforts initiated at this conference, an inter-governmental committee was established to create a legally binding treaty to address desertification. The United Nations Convention to Combat Desertification (UNCCD) was adopted in Paris in 1994 and went into effect in 1996 with the signature of the 50<sup>th</sup> country (Party). The heart of the UNCCD ([www.unccd.int/main.php](http://www.unccd.int/main.php)) is the development and implementation of National Action Programmes (NAPs). NAPs specify long-term strategies and practical measures to engage governments and local communities in combating desertification, promote sustainable development and reduce poverty in drylands.

Today, WMO supports UNCCD through the application of the meteorological and hydrological sciences to agriculture and other human activities related to desertification. As such, WMO facilitates the “systematic observation, collection, analysis and exchange of meteorological, climatological, and hydrological data and information; drought planning, preparedness, and management; research on climatic variations and climate predictions; and capacity building and transfer of knowledge and technology” (WMO, 2005). WMO’s Agricultural Meteorology Programme (AGMP;

[www.wmo.int/web/wcp/agm/agmp.html](http://www.wmo.int/web/wcp/agm/agmp.html)) and Hydrology and Water Resources Programme (HWRP; [www.wmo.ch/web/homs/1stpage.html](http://www.wmo.ch/web/homs/1stpage.html)) have been particularly involved in these efforts.

WMO is also a member of the Inter-Agency Task Force on Disaster Reduction (IATF/DR) for the International Strategy for Disaster Reduction ([www.unisdr.org/isdrindex.htm](http://www.unisdr.org/isdrindex.htm)). The IARF/DR, composed of 25 UN, international, regional and other organizations, is the lead body responsible for creation of disaster reduction policy. Working Group I: Climate and Disasters is chaired by WMO, and has chosen drought as a focus to promote working group interactions

#### **10.6.2 Meteorological observing networks and monitoring of drought and desertification**

WMO is a specialized agency of the United Nations whose main role is to promote international cooperation in the provision and rapid exchange of information on weather, water and climate. WMO engages National Meteorological and Hydrological Services (NMHS) in developing long-term strategies for systematic weather, climate, hydrological, and water resource observation; the exchange and analysis of data; and enhanced drought monitoring. These activities support Article 16 of the UNCCD, which stresses the importance of collection and coordination of relevant, timely data to further the monitoring, assessment and understanding of drought and desertification.

WMO coordinates a global network of meteorological observing platforms under the Global Observing System (GOS) of the World Weather Watch Programme. The network integrates some 10,000 land-based stations, 1000 stations performing upper-level observations, 3000 aircraft, 7000 sea vessels and about 1200 buoys and fixed marine platforms. The resulting 150,000 daily observations are enhanced with the addition of observations of 16 meteorological and environmental satellites. The newly formed WMO Space Programme has already improved satellite data access, utilization and products across WMO and its supported Programmes. Similar to objectives of GOS, the World Hydrological Cycle Observing System (WHYCOS; [www.whycos.org/rubrique.php3?id\\_rubrique=2](http://www.whycos.org/rubrique.php3?id_rubrique=2)) focuses on measurement and collection of hydrological parameters through existing national/regional meteorological and hydrological stations. Additional specialized observations are made for atmospheric chemical constituents and various ocean and circulation measures through other specialized programmes. The Global Climate Observing System (<http://www.wmo.ch/web/gcos/gcoshome.html>) in part sponsored by WMO seeks to provide the comprehensive observations required for monitoring, research and assessment of the climate system.

#### **10.6.3 Research**

WMO supports research by universities and international and national organizations related to causes of climatic variations, interactions between climate and land degradation, and advances in climate prediction. Of long-standing interest since the 1970's Sahelian droughts has been the impact of human modifications of the land surface and atmosphere on the energy balance of local and regional climates. Numerical model simulations of these interactions have been carried out for numerous drylands across the globe. Many of these same objectives are being carried out presently under the Global Energy and Water Cycle Experiment (GEWEX; [www.gewex.org](http://www.gewex.org)) of the WMO World Climate Research Programme (WCRP; [www.wmo.ch/web/wcrp/wcrp-home.html](http://www.wmo.ch/web/wcrp/wcrp-home.html); Sivakumar, 2005).

Drought conditions often appear in relation to variations in strength or displacements in the location of a number of large-scale features of the general circulation of the atmosphere. Accordingly, a number of WMO programmes advance understanding and predicting climate variability over seasonal to interannual time scales. Adequate representation of the processes which guide climate in models permits better decision making by NMHS across the globe in regard to prevention of, response to, and recovery from drought/desertification impacts. Better understanding of El Niño/Southern Oscillation events is beginning to enable advance warning of drought on the order of seasons to over one year.

Two WMO programmes in particular address climate variability and prediction. Climate Variability and Predictability (CLIVAR; [www.clivar.org](http://www.clivar.org)) within WCRP hosts a number of projects related to drought including evaluation temporal and spatial precipitation patterns from General Circulation Models, causes of droughts and floods, and climatic feedback processes (Sivakumar, 2005). The Tropical Meteorology Research Programme (TMRP; [http://www.wmo.int/web/arep/tmrp/tmrp\\_](http://www.wmo.int/web/arep/tmrp/tmrp_)

objectives.shtml) seeks better understanding and prediction of tropical monsoons and droughts; meteorology of semi-arid regions, rain-bearing tropical systems, and enhanced use of model tropical forecasts.

The Intergovernmental Panel on Climate Change (IPCC; <http://www.ipcc.ch/>), established jointly by the WMO and United Nations Environment Program, evaluates peer-reviewed, published literature in assessing the risk of human-induced climatic change, and potential impacts and adaptation/mitigation strategies. The Intergovernmental Panel on Climate Change (2001) Third Assessment Report notes that “there is new and stronger evidence that most of the warming observed over the last 50 years is attributable to human activities.” Carbon dioxide (CO<sub>2</sub>) and trace gases which are associated with a potential greenhouse warming will continue to increase in the atmosphere over the next century, with CO<sub>2</sub> possibly reaching to over 250% of its present level. A corresponding 1.4 to 5.8°C rise in global air temperature from 1990 to 2100 is expected. Among the potential impacts with at least medium certainty with possible implications for land degradation are:

- (a) decreases in water availability in subtropical and other drylands of southern Europe, Australia, southern Africa, arid/semi-arid Asia and the Middle East, exacerbating existing water shortages;
- (b) increases in the magnitude of droughts and floods in various affected places associated with both El Niño/Southern Oscillation events and rises in Asian summer monsoon precipitation variability;
- (c) greater intensity of precipitation events with resulting higher rates of water erosion and land sliding,
- (d) intensification of desertification in southern, North and West Africa caused by declining average annual rainfall, runoff, and soil moisture; and
- (e) reduced yields of some crops in sub-tropics and tropics, even with marginal rises in temperature, since crops already exist near the upper bound of their tolerance limits for temperature and in many cases are without irrigation support.

Vulnerability to climate change is highest for those countries with fewer resources, higher poverty levels, and less technological development combined with a high probability/frequency of climatic impact.

#### **10.6.4 Capacity building and transfer of knowledge and technology**

WMO believes that advances in scientific understanding of the atmosphere should be in support of sustainable development and social and economic decision-making of communities worldwide. Enhancing understanding and capabilities in accessing, adapting, and applying advances in climate science and prediction, remote sensing and geographic information systems can substantially improve the fight against drought and desertification. To these ends WMO has sponsored a number of programmes aimed at the dissemination and successful use of research achievements. The Climate Information and Prediction Services (CLIPS; <http://www.wmo.ch/web/wcp/clips2001/html/>) were created by the Twelfth Meteorological Congress for this purpose. Efforts are made to ensure NMHS have access to global and regional monitoring products and the staff are sufficiently trained to provide climate-based decision-making to local communities. Other programme activities have included demonstration/pilot projects, various training opportunities, and liaisons between research programmes. For example, to promote capacity building associated with the UNCCD National Action Plans, WMO sponsored Roving Seminars on the Application of Climatic Data for Desertification Control, Drought Preparedness and Management of Sustainable Agriculture in Beijing, China in May 2001, and in Antigua and Barbuda in April 2004.

Regional Climate Outlook Forums were organized by WMO to assist advanced climate prediction centers from around the world in developing consensus forecasts and other climate prediction products, along with appropriate users' guides. The resulting interaction between the agencies was effective in the transfer and discussion of the current knowledge and limitations of climate prediction, which ultimately led to an improved consensus forecast product.

WMO has sponsored the preparation and distribution of written materials related to climate and desertification, including *Interactions of Desertification and Climate* (Williams and Balling, 1996) and *Agrometeorology Related to Extreme Events* (WMO, 2003b). *Climate and Land Degradation* (WMO 2005) was prepared for COP-7 of UNCCD in October 2005, and a corresponding International Workshop on Climate and Land Degradation is planned for Arusha, Tanzania in December 2006.

#### **10.6.5 Application of agrometeorological science and methods**

The WMO Agricultural Meteorology Programme has played a leading role in the application of meteorological and hydrological sciences to agriculture through provision of various agrometeorological services and through assistance to farmers in application of agrometeorological methods. The scope of such applications includes practices related to the manipulation of the microclimate to favor the growth of crops and other vegetation (section 10.3.2). Afforestation programs and land use planning practices combat desertification both on and off farm fields. The Commission on Agricultural Meteorology (CAgM; [www.wmo.int/web/wcp/agm/CAgM/CAgMmenu.htm](http://www.wmo.int/web/wcp/agm/CAgM/CAgMmenu.htm)), has been active since the 1970's in recommending agrometeorological approaches to drought. The commission has promoted development of indices for drought assessment, drought probability maps, national and regional drought management plans, assessments of the economic impacts of drought, and improvements in agrometeorological bulletins and methodologies for advising farmers. CAgM collaborates with the International Society for Agricultural Meteorology (INSAM; [www.agrometeorology.org](http://www.agrometeorology.org)) to promote networking between agrometeorologists all over the world in support of better agrometeorological practice. The WMO WHYCOS programme promotes detailed monitoring, assessment and management of water resources in support of drought mitigation and other goals.

Successful drought and desertification intervention requires not only mitigation, response and remedial action, but also instituting preparedness. As such, WMO promotes use and establishment of partnerships in drought preparedness strategies, risk management applications and hazard vulnerability assessment. Temporal comparisons of 10-year mean isohyet maps enable easy detection of areas undergoing continued desiccation and for which rain-fed agricultural operations should be avoided. Proper agroclimatic zoning is an important element in minimizing climatic risks to agriculture by identifying appropriate crops for an area based on an array of relevant climatic elements. Similarly, climatic hazards mapping permits integration of numerous biophysical variables for spatial assessments of hazard likelihood and magnitude for land use and preparedness planning. Remote sensing products have multiplied the quantity of information available for such analyses, while geographic information systems have enabled the rapid manipulation and evaluation of the numerous data layer components. Hazard and agroclimatic mapping products may play an integral role in government and resource management decision support systems. WMO's continuing efforts in encouraging the quality and quantity of systematic observation across meteorological networks is imperative for such projects.

#### **10.6.6 Drought Preparedness and Early Warning Systems**

Drought is a normal part of the climate system and occurs virtually in all regions of the world (Wilhite, 1992). Drought may be classified broadly into several main types – meteorological, hydrological, socioeconomic, and agricultural – through a precise and universally accepted definition of drought is largely absent (Wilhite and Glantz, 1985). Meteorological drought occurs where there is a prolonged absence or marked deficiency of precipitation. Hydrological drought occurs where there is sustained and extensive occurrence of below average natural water availability, either in the form of rainfall, river runoff or groundwater. Agricultural drought is defined as a deficit of rainfall in respect to the long-term mean, affecting a large area for one or several seasons or years, that drastically reduces primary production in natural ecosystems and rainfed agriculture (WMO, 1975). Socio-economic drought occurs when water supply is insufficient to meet water consumption for human activities such as agricultural production, industrial output, urban water supply, etc... (Heathcote, 1974; Gibbs, 1975).

However, whilst these definitions for drought may be meaningful for scientists, in most cases lack of consideration given to how other disciplines or policy makers will eventually need to apply the definition to actual drought situations is problematic. Other types of drought definitions can be particular. For example, an agricultural drought describes a situation where rainfall amounts and distribution over a wide region combine with evaporation losses, soil water reserves and surface or sub-surface water resources to markedly diminish crop or livestock yields. Therefore, a strict meteorological definition for drought conditions can be insufficient for agricultural purposes. A working definition is required to

facilitate drought preparedness planning through linking environmental considerations of drought (e.g., meteorological, hydrological and ecological) to specific impacts in key socio-economic sectors (e.g., agriculture, tourism, poverty, nutrition, etc...).

Overall, drought plans and the use of Early Warning Systems (EWS) have become widely accepted tools for governments at all levels to apply in order to reduce risks of future drought events on agricultural activities. Effective drought EWS play an integral part in efforts to improve drought preparedness, with timely and reliable data and information the cornerstone of effective drought policies and plans for rainfed agriculture and pastoral systems of farming. Notable examples include the USA monitoring tool – Drought Monitor – developed in 1999, and the inception of the Australian National Drought Policy in 1992. Without doubt, the core principle of “self-reliance” moved Australia’s drought policy away from a crisis-driven approach to one which considered drought as a normal part of the Australian farming environment (Laughlin and Clark, 2000). However, most progress in the preparation and development of drought plans is in developed countries (e.g., Australia and USA), and whilst many developing countries have some type of drought plan and early warning system, these systems are not always comprehensive and have limited use.

#### **10.6.6.1 ROLE OF WMO AND DROUGHT PREPAREDNESS**

In addition to providing meteorological data services, the WMO promotes preparedness for drought through establishment of national drought plans, drought risk assessments, and data input to EWS. Based on a clear definition, drought preparedness should contain three basic components (after Wilhite and Svoboda, 2000), which include:

- (a) Monitoring and early warning
- (b) Risk assessment
- (c) Mitigation and response

WMO activities in the field of drought are focussed primarily around these components of the above scheme and encompass four phases: mitigation/prevention, preparedness, response and recovery. These phases are primarily organised through its various scientific and technical programmes of the WMO and include:

- (a) World Weather Watch ([www.wmo.ch/web/www/www.html](http://www.wmo.ch/web/www/www.html))
- (b) World Climate Programme ([www.wmo.ch/web/wcp/wcp-home.html](http://www.wmo.ch/web/wcp/wcp-home.html))
- (c) World Weather Information Service ([www.worldweather.org](http://www.worldweather.org))
- (d) Severe Weather Information Service ([www.severe.worldweather.org](http://www.severe.worldweather.org))
- (e) Hydrology and Water Resources Programs ([www.wmo.ch/web/homs/1stpage.html](http://www.wmo.ch/web/homs/1stpage.html))

Increasingly society recognises the impacts that climate has on their activities, whether from long-term climate change or climate variability. These websites are designed to provide a single and centralised source of climate and meteorological information on the Internet for a wide range of stakeholders, e.g., the public, scientists, regulators, NGOs, governments, policy-makers and business, so to limit potential negative impacts to agriculture of climatic hazards and enhance agricultural planning activities based on the developing capacity of climate science. Therefore, the websites combine a number of different functions that work closely with and aid NMHS in the provision and exchange of climate data and services. Broadly, these functions include:

- (a) Information and forecasting services (World Weather Information Service)
- (b) Database and data management services (World Weather Watch)
- (c) Technical support and implementation of climate services (World Climate Programme – CLIPS)

#### **10.6.6.2 EARLY WARNING SYSTEMS**

As a consequence of drought and associated famine in West and East Africa during the late 1970s and early 1980s, the affected areas and international agencies were faced with the need to provide appropriate tools to facilitate the preparedness of reoccurring droughts. Whilst still in development and evolution, EWS are being introduced as a means of integrated management for the preparedness of agricultural systems to drought, the prevention of famine and the prediction of drought. Table 10.5 provides a

summary of current EWS and agrometeorological models used for forecasting drought and anticipating food crises. From a meteorological perspective, more developed and extensive recording stations coupled with deeper knowledge and dissemination of climate processes (such as, teleconnections and their effects) through WMO programmes have permitted data collection and use which feeds into EWS schemes.

Table 10.5

**Examples of early warning systems and agrometeorological models used for the basis of food security decision making by governments and international agencies**

<i>Early warning system</i>	<i>Organisation</i>	<i>Output</i>
GIEWS	FAO	Monitors world food prices, estimates global food production and supply.
FEWS	US AID	Hazard information brought together: hazard, shock factors and risk analysis.
WFP-VAM	WFP	Vulnerability analysis: identifies important income sources for population groups and analyse risk related to productive activities and coping capacity to provide vulnerability conditions.
SISP	Agrhymet	Seasonal monitoring, crop growth assessment, yield forecasting.
ZAR	Agrhymet	Successful sowing dates, areas of failed sowing, potential duration of growing season.
DHC-CP	Agrhymet	First and successful sowing dates.

Agrometeorological monitoring for EWS schemes consists primarily of various data and information that can affect the outcome of agricultural production. It combines observational data as well as satellite data and model outputs. For seasonal forecasting, outputs of ocean-atmosphere dynamic models coupled with outputs of national statistical models are used to delineate zones for which forecasts are made. Seasonal forecasts for agricultural production purposes are usually made up of the probabilities of July-August-September rainfall or maximum river flow, which are combined with specific agrometeorological models (e.g., ZAR). However, most information is based on monitoring of the cropping season and determining risk zones and is addressed to policy makers at the government or international aid agency level. Several agrometeorological indicators are used throughout the rainy season to assess crop and livestock conditions. Indicators include among others:

- (a) Rainfall amounts (decadal and cumulative)
- (b) Potential evaporation
- (c) Air temperature and radiation levels
- (d) Surface water level and flow
- (e) Crop and overall biomass yield estimates
- (f) Crop water requirements
- (g) Cropping season start
- (h) Natural vegetation status
- (i) Disease status

However, early warning is an art, not a science, with EWS being used to make predictions based on analysis of available information and inevitably an element of judgement (Buchanan-Smith, 2000). Long-range forecasts of drought are not yet operationally possible despite improvement of best practices and methodologies of current EWS schemes (e.g., GIEWS, SISP and ZAR). Indeed, a feature of EWS is that data are never as comprehensive and accurate as practitioners would like, and the earlier the warning, the

less certain a forecast will be. This issue of long-range uncertainty in EWS forecasts sits at odds with the usually risk-adverse, quantifiable decision making of many governments and donor agencies that usually look for evidence before responding (Thomson *et al.*, 1998). However, increasing gains are being made in developing EWS for the forecast of droughts and its potential effect on crop and livestock production, by using multi-disciplinary technical structures and inter-ministry committees for the development of EWS and drought plans (Martini *et al.*, 2004). The recognition of the need to define methods to optimise the use and integration of available data and administrative structures has aided development and will aid future development of EWS schemes.

#### **10.6.7 WMO, Desertification and the Future**

Since its inception, WMO has been committed to improvement of global meteorological and hydrological monitoring networks and strategies for systematic observation. In a new era where a potential rise in global temperature, increased climate variability, and growing population pressure may place increased stresses on the land, the need for accurate and systematic climatic data observations in assessing interactions between climate and desertification is apparent. Strengthened systems of meteorological and land degradation monitoring enable better spatio-temporal evaluation of the role of individual climatic elements in desertification processes—greater information on rainfall intensity is needed in particular. In addition, there is an enhanced ability to develop accurate seasonal climate forecasts for improved dryland decision-making.

In future efforts to combat desertification, WMO promotes:

- (a) Use of appropriate instruments and statistical processing for meteorological data in support of effective drought early warning systems;
- (b) Continued efforts toward effective provision and communication of drought warnings and long-term predictions from drought monitoring centers to the farmer through extensionists and non-traditional methods such as rural radios, facsimile, email, internet, mobile phones, and wireless access. Local peoples should be involved in a collaborative process with applicable community, regional, national and international organizations and research entities for the production, exchange and dissemination of such information;
- (c) Strengthening drought prevention, preparedness, management and contingency plans across multiple geographic scales, based on coordinated efforts of the relevant government agencies, extensionists, local citizens and economic sectors;
- (d) Inclusion of geographic assessment tools such as multi-indicator drought monitoring maps, agroclimatic zonation, temporal isohyet analysis, remote sensing products, and climatic hazard and vulnerability mapping in effective land-use decision-making;
- (e) Creation of global databases on the frequency, intensity, onset, spread and duration of meteorological and hydrological drought, and their impacts to agriculture, livestock and forestry;
- (f) Full and improved application of agricultural meteorological practices and hydrologic management in combating drought and desertification with associated capacity building and education efforts;
- (g) Continuation of research in climate variability and drought processes, including the role of large-scale global atmospheric circulation and improving seasonal forecasting.

Drought and desertification are insidious processes with manifold environmental, social, and economic repercussions, but progress is being made. The past decade has seen an explosion in remote sensing and geo-spatial technologies for enhanced dryland monitoring and decision-making, and improved communication and education capacities through greatly improved access to microcomputers, the World Wide Web, mobile phones and email. Advances in the climate science of El Niño/Southern Oscillation are beginning to make possible climate prediction on the order of a few seasons. Yet the challenges in addressing a potential climate change and increasing climate extremes among a global population that is expected to reach 8.2 billion by 2020 loom large. With nearly one in six people worldwide presently at risk from the impacts of land degradation, much work remains in terms of monitoring and preventing desertification, understanding causal interactions, and education. Through its

outreach efforts in these areas, the WMO stands to play a significant role in maintaining the sustainability of drylands and the well-being of the millions of people who are dependent on them.

### References

- Al-Amin, N.K.N, Stigter, C.J., Elagab, M.A.M, and Hussein, M.B., 2005: Combating desert encroachment by guiding people, wind and sand. *Journal of Agricultural Meteorology*, Volume 60, pp. 349-352.
- Al-Amin, N.K.N, Stigter, C.J. and Mohammed, A.E.-T., 2006: Establishment of trees for sand settlement in a completely desertified environment. *Arid Land Research and Management*, in print.
- Breman, H. and van Reuler, H., 2000: Integrated soil fertility management to trigger agricultural intensification and to stop environmental degradation in Africa. *Annual Meeting Abstracts, American Society of Agronomy-Crop Science Society of America-Soil Science Society of America*, American Society of Agronomy-Crop Science Society of America-Soil Science Society of America, Minneapolis, MN.
- Buchanan-Smith, M., 2000: Role of early warning systems in decision making processes. In: *Early Warning Systems for Drought Preparedness and Drought Management*, Proceedings of an Expert Group Meeting held September 5-7, 2000, in Lisbon, Portugal.
- Chareney, J.G., 1975: Dynamics of deserts and drought in the Sahel. *Quaternary Journal of the Royal Meteorological Society*, Volume 101, pp. 193-202.
- Darkoh, M.B.K., 1994: Population, environment and sustainable development: desertification in Africa. *Desertification Control Bulletin*, Volume 25, pp. 20-26.
- Darkoh, M.B.K., 1998: The nature, causes and consequences of desertification in the drylands of Africa. *Land Degradation and Development*, Volume 9, pp. 1-20.
- DECARP, 1976: *Sudan's Desert Encroachment Control and Rehabilitation Program*. The General Adm. For Natural Resources, Min. of Agric. Food and Natural Resources and The Agric. Res. Council, National Council for Res. In collaboration with UNEP, UNDP and FAO.
- Doorenbos, J. and Kassam, A. H., 1988: *Efectos del agua sobre el Rendimiento de los Cultivos*. Estudio FAO de Riego y Drenaje no. 33, FAO, Rome.
- Dregne, H.E., 1976: *Soils of Arid Regions*. Elsevier, Amsterdam.
- Dregne, H.E., 2002: Land degradation in drylands. *Arid Land Research and Management*, Volume 16, pp. 99-132.
- Dregne, H. E. and Chou, N-T., 1992: Global desertification dimensions and costs. In: *Degradation and Restoration of Arid Lands*, Texas Tech University Press, Lubbock. (available at: <http://www.ciesin.columbia.edu/docs/002-186/002-186.html>).
- Dregne, H.E., Kassam, M., and Rosanov, B., 1991: A new assessment of the world status of desertification. *Desertification Control Bulletin*, Volume 20, pp. 6-18.
- Dumanski, J., Peiretti, R., Benites, J.R., McGarry, D., and Pieri, C., 2006: The paradigm of conservation agriculture. *Proceedings of the World Association of Soil and Water Conservation*, Paper Number P1, pp. 58-64.
- Evernari, M., 1985: The desert environment. In: Evernari, J., Noy-Meir, I. and Goodall, D.W. (eds.), *Ecosystems of the World*, 12A, Elsevier, New York, pp. 1-22.
- Eden Foundation, 1999: Passive Transfer - the Eden Experience in Niger. Papers presented at *Combating Desertification with Plants*. International Program for Arid Land Crops, Beer-Sheva, Israel, 2-5th November 1999. (available at: [http://www.eden-foundation.org/project/seminars\\_ipalac.html](http://www.eden-foundation.org/project/seminars_ipalac.html)).
- Farres, P., 1978: The role of time and aggregate size in the crusting process. *Earth Surface Processes*, Volume 3, Number 3, pp. 243-255.
- Food and Agriculture Organization, 1993: *World Soil Resources. An explanatory note on the FAO World Soil Resources Map at 1: 25 000 000 scale, 1991. Rev. 1, 1993*. FAO World Soil Resource Report.
- Food and Agriculture Organization, 2001: In: Dixon, J., Gulliver, A. and Gibbon, D. (eds.), *Farming Systems and Poverty: Improving Farmers' Livelihoods in a Changing World*. FAO Publication, Rome.
- Food and Agriculture Organization, 2004a: *Carbon Sequestration in Dryland Soils*, Chapter 2, Definition of Drylands, World Soils Resources Report 102, FAO/17754/A, Rome.
- Food and Agriculture Organization, 2004b: *Carbon Sequestration in Dryland Soils*, Chapter 2, Definition of Drylands, World Soils Resources Report 102, FAO/17754/A, Rome.
- Geist, H., 2005: *The Causes and Progression of Desertification*. Ashgate, Burlington.
- Geist, H.J. and Lambin, E.F., 2004: Dynamic causal patterns of desertification. *BioScience*, Volume 54, pp. 817-829.
- Giannini, A., Saravanan, R. and Chang, P., 2003: Oceanic forcing of Sahel rainfall on interannual to interdecadal time scale. *Science*, Volume 302, pp. 1027-1030.

- Gibbs, W. J., 1975: Drought: Its definition, delineation and effects. *Special Environmental Report No. 5*, World Meteorological Organization, Geneva, pp. 11-39.
- Global Environmental Facility, 2002: *Preventing Land Degradation, Sustaining Livelihoods: Experiences from GEF-UNDP Projects*. United Nations Development Programme, New York. (available at: [http://www.undp.org/gef/undp-gef\\_publications/publications/land\\_degradation\\_brochure.pdf](http://www.undp.org/gef/undp-gef_publications/publications/land_degradation_brochure.pdf)).
- Gonzalez Loyarte, M.M., 1996: Climatic fluctuations as a source of desertification in a semi-arid region of Argentina. *Desertification Control Bulletin*, Volume 28, pp. 8-14.
- Heathcote, R. L., 1974: Drought in south Australia. In: White, G. F. (ed.), *Natural Hazards: Local, National, Global*, Oxford University Press, New York.
- Haarsma, R.J., Selten, F.M., Weber, S.L. and Kliphuis, M., 2005: Sahel rainfall variability and response to greenhouse warming. *Geophysical Research Letters*, Volume 32, L17702, doi:10.1029/2005GL023232.
- Hare, F.K., 1983: *Climate and Desertification: A Revised Analysis*. Report WCP-44, World Climate Applications Programme, World Meteorological Organization and United Nations Environment Programme, Geneva.
- Hatibu, N. and Mahoo, H.F. (eds.), 2000: *Rainwater harvesting for natural resources management: A planning guide for Tanzania*, RELMA Technical Handbook Series no. 22, Regional Land Management Unit, Nairobi. (available at: [http://www.wca-nfonet.org/servlet/BinaryDownloaderServlet?filename=1062169389445\\_harvesting.pdf&refID=101762](http://www.wca-nfonet.org/servlet/BinaryDownloaderServlet?filename=1062169389445_harvesting.pdf&refID=101762)).
- Held, I.M., Delworth, T.L., Lu, J., Findell, K.L. and Knutson, T.R., 2005: Simulation of Sahel drought in the 20th and 21st centuries. *Proceedings of the National Academy of Sciences*, Volume 102, Number 50, 17891-17896, USA.
- Helldén, U., 1991: Desertification – time for an assessment? *Ambio*, Volume 20, pp. 372-383.
- Hulme, J., 2001: Climatic perspective on Sahelian desiccation: 1973-1998. *Global Environmental Change*, Volume 11, Number 1, pp. 19-29.
- INSMET, 1999: *Impactos del cambio climático y medidas de adaptación en Cuba*. Informe Final del Proyecto No. FP/CP/2200-97-12, Instituto de Meteorología, La Habana.
- Intergovernmental Panel on Climate Change, 2001: *Climate Change 2001: Synthesis Report. A Contribution of Working Groups I, II, and III to the Third Assessment Report of the Intergovernmental Panel on Climate Change* (R.T. Watson et al., eds.). Cambridge University Press, Cambridge.
- Intergovernmental Panel on Climate Change, 2007: *Climate Change 2007: The Physical Science Basis Summary for Policymakers. Contribution of Working Group I to the Fourth Assessment Report of the Intergovernmental Panel on Climate Change* (R. Alley et al.). (available at: <http://www.ipcc.ch/>)
- Lambin, E.F., Turner, B.L., Geist, H.J., Agbola, S.B., Angelsen, A., Bruce, J.W., Coomes, O.T., Dirzo, R., Fischer, G., Folke, C., George, P.S., Homewood, K., Imbernon, J., Leemans, R., Li, X., Moran, E.F., Mortimore, M., Ramakrishnan, P.S., Richards, J.F., Skanes, H., Steffen, W., Stone, G.D., Svedin, U., Veldkamp, T.A., Vogel, C., and Xu, J., 2001: The causes of land use and land cover change; moving beyond the myths. *Global Environmental Change*, Volume 11, pp. 261-269.
- Kassas, M. 1991: Desertification and drought: An ecological and economic analysis. *Desertification Control Bulletin*, Volume 20, pp. 19-29.
- Lambin, E.F. et al., 2001: The causes of land use and land cover change; moving beyond the myths. *Global Environmental Change*, Volume 11, pp. 261-269.
- Lancaster, B., 2006: *Rainwater Harvesting for Drylands, Volume 1: Guiding Principles to Welcome Rain into Your Life And Landscape*. Chelsea Green Publishing, White River Jct.
- Lancaster, B., 2007: *Rainwater Harvesting for Drylands, Volume 2: Guiding Principles to Welcome Rain into Your Life And Landscape*. Chelsea Green Publishing, White River Jct.
- Lantieri, D., 2006: *Potential use of satellite remote sensing for land degradation assessment in drylands. Application to the LADA project*. FAO Environment and Natural Resources Service. (available at: [http://lada.virtualcentre.org/eims/approver/pub\\_dett.asp?pub\\_id=92920&app=0&section=method](http://lada.virtualcentre.org/eims/approver/pub_dett.asp?pub_id=92920&app=0&section=method)).
- Laughlin, G. and Clark, A., 2000: Drought science and drought policy in Australia: a risk assessment perspective. In: *Early Warning Systems for Drought Preparedness and Drought Management*, Proceedings of an Expert Group Meeting held September 5-7, 2000, Lisbon, Portugal.
- Lowry, W.P., 1988: *Atmospheric Ecology for Designers and Planners*. Peavine, McMinnville.
- Ludwig, A., 2005: *Water Storage: Tanks, Cisterns, Aquifers, and Ponds for Domestic Supply, Fire and Emergency Use*. Oasis Design, Santa Barbara.
- MacDonald, L.H., 1986: *Natural Resources Development in the Sahel: The Role of the United Nations System*. United Nations University Press, Tokyo. (available at: <http://www.unu.edu/unupress/unupbooks/80422e/80422E00.htm#Contents>).

- Martini, M., Soumare P. B., Ndione, J-A. and Toure, A., 2004: Crops and rangeland monitoring in Senegal using SPOT 4/5 vegetation. In: Veroustraete, F., Bartholome, E. and Verstraeten, W. W. (eds.), *Proceedings of the 2<sup>nd</sup> International Vegetation Users Conference: 1998-2004: 6 Years of Operational Activities*, pp. 239-245.
- Mather, J.R., 1978: *The Climatic Water Budget in Environmental Analysis*. Lexington Books, Lexington.
- Mather, J.R., 1984: *Water Resources: Distribution, Use, and Management*. Wiley, New York.
- McIntosh, P., 2004: *Desertification: Earth's Silent Scourge*. International Information Programs, US Department of State. (available at: <http://usinfo.state.gov/products/pubs/desertific/>).
- Millennium Ecosystem Assessment, 2005: *Ecosystems and Human Well-being: Desertification Synthesis*. World Resources Institute, Washington, DC. (available at: <http://www.inweh.unu.edu/inweh/MA/Desertification-Synthesis.pdf>).
- Morgan, R.P.C., 2005: *Soil Erosion and Conservation*. Blackwell, London.
- Oke, T.R. 1988: *Boundary Layer Climates, 2<sup>nd</sup> edition*. Routledge, New York.
- Okoth, P.F., 2003: *A Hierarchical Method for Soil Erosion Assessment and Spatial Risk Modelling: A Case Study of Kiambu District in Kenya*. Doctoral Thesis, Wageningen University, Wageningen, the Netherlands.
- Oldeman, L.R., Hakkeling, R.T.A. and Sombroek, W.G., 1990: *World Map of the Status of Human Induced Soil Degradation. An Explanatory Note*. International Soil Reference and Information Centre, Wageningen, The Netherlands.
- Osbahr, H. and Allen, C., 2002: Soil management at Fandou Béri, SW Niger: ethnopedological frameworks and soil fertility management. *Geoderma*, special publication on ethnopedology.
- Reenberg, A., 2001: Agricultural land use pattern dynamics in the Sudan-Sahel - towards an event-driven framework. *Land Use Policy*, Volume 18, pp. 309 - 319.
- Renard, K. G., Laflen, J. M., Foster, G. R. and McCool, D. K., 1994: The revised universal soil loss equation. In: Lal, R. (ed.), *Soil Erosion Research Methods*. The Soil and Water Conservation Society. St. Lucie Press, USA.
- Renard, G., Neef, A., Becker, K., and Von Oppen, M., 1998: Soil fertility management in West African land use systems. *Proceedings of the Regional Workshop*, 4-8 March 1997, Niamey, Niger. Margraf Verlag, Weikersheim, Germany.
- Riábchikov, A. M., 1976: *Estructura y Dinámica de la Esfera Geográfica*. Editorial Mir, Moscú.
- Rivero, R. E., 1999: El clima como condicionante y factor de la desertificación. *II Convención Internacional sobre Medio Ambiente y Desarrollo (I Congreso de Conservación, Manejo y Gestión de Suelos en Cuencas Hidrográficas)*, 14 – 18 Junio de 1999, La Habana.
- Rosenberg, N.J., Blad, B.L. and Verma, S. B., 1983: *Microclimate: The Biological Environment*. Wiley, New York.
- Schefuss, E., Schouten, S., Jansen, J. H. F. and Damste, J. S. S., 2003: African vegetation controlled by tropical sea surface temperatures in the mid-Pleistocene period. *Nature*, Volume 422, pp. 418-421.
- Scoones, I., 2001: *Dynamics and Diversity: Soil Fertility and Farming Livelihoods in Africa: Case Studies from Ethiopia, Mali, and Zimbabwe*. Earthscan Publications, London.
- Scoones, I., 1997: The dynamics of soil fertility change: historical perspectives on environmental transformation from Zimbabwe. *The Geographical Journal*. Volume 163, Number 2, pp. 161-169.
- Seely, M., 1978: The Namib Desert: an Unusual Ecosystem. *Journal of Arid Environments*, Volume 1, pp. 117-128.
- Sivakumar, M.V.K., 2005: World Meteorological Organization and agricultural droughts. *Monitoring and Predicting Agricultural Drought* (V. Boken et al., eds.). Oxford, New York, pp.401-410.
- Skujins, J. (ed.), 1991: *Semi-Arid Land and Deserts: Soil Resource and Reclamation*. Marcel Dekker, New York.
- Sombroek, W. G. and Sayegh, A. H., 1992: *Inventory and assessment of land resources for the Near East and North Africa region*, Report AGL/RNEA/LWU/92/3, FAO Regional Office, Cairo.
- Sombroek, W., and Sene, E.H., 1993: *Land Degradation in Arid, Semi-Arid and Dry Sub-Humid Areas: Rainfed and Irrigated Lands, Rangelands and Woodlands*. Interdepartmental Working Group on Desertification, FAO, INCD First Substantive Session, May 24 – June 4, 1993, Nairobi.
- Sorbo, G., 2003: Pastoral ecosystems and the issue of scale. *Ambio*, Volume 32: pp. 113 - 117.
- Stigter, C.J., Al-amin, N.K.N., Oteng'I, S.B.B., Kainkwa, R.M.R. and Onyewotu, L.O.Z., 2003. Scattered trees and wind protection under African conditions. In: Ruck, B., et al. (eds.), *Wind Effects on Trees*, University of Karlsruhe, Germany, pp. 73 – 80.
- Stigter, C.J., Mohammed, A.E., Al-amin, N.K.N., Onyewotu, L.O.Z., Oteng'i S.B.B. and Kainkwa, R.M.R., 2002. Agroforestry solutions to some African wind problems. *Journal of Wind Engineering and Industrial Aerodynamics*, Volume 90, pp. 1101 – 1114.

- Stigter, C.J., Onyewotu, L.O.Z. and Al-amin, N.K.N., 2005a: Wind and agriculture: an essential subject of the African participatory research agenda. In: J. Naprstek and C. Fischer (eds.), *Extended Abstracts of the Fourth European & African Conference on Wind Engineering*, ITAM AS, Prague, pp. 306 – 307.
- Stigter, C.J., Oteng'i, S.B.B., Oluwasemire, K.O., Al-amin, N.K.N., Kinama, J.M., and Onyewotu, L.O.Z., 2005b: Recent answers to farmland degradation illustrated by case studies from African farming systems. *Annals of the Arid Zone*, Volume 44, Number 3, pp. 255 - 276.
- Stokes, S., Thomas D. S. G. and Washington, R., 1997: Multiple episodes of aridity in southern Africa since the last interglacial period. *Nature*, Volume 388, pp. 154-158.
- Szabolcs, I. 1976: Present and potential salt affected soils. *FAO Soils Bulletin*, Volume 31, pp. 9-13.
- Thompson, S.A., 1999. *Hydrology for Water Management*. A.A. Balkema International, Brookfield.
- Thomson, A., Jenden, P. and Clay, E., 1998: *Information, Risk and Disaster Preparedness: Responses to the 1997 El Nino Event*. SOS Sahel, Research Report DFID ESCOR No. AG1215, London.
- Toy, T.J., Foster, F.G.R. and Rennard, K.G., 2002: *Soil Erosion: Processes, Prediction, Measurement, and Control*. Wiley, Hoboken.
- Troeh, F.R., Hobbs, J.A. and Donahue, R.L., 2003: *Soil and Water Conservation for Productivity and Environmental Protection*, 4<sup>th</sup> ed. Prentice Hall, New York.
- Tucker, C.J., 1979. Red and photographic infrared linear combinations for monitoring vegetation. *Remote Sensing and Environment*, Volume 8, pp. 127-150.
- United Nations Convention to Combat Desertification, 2005: *An Introduction to the United Nations Convention to Combat Desertification*. Fact Sheets on UNCCD. (available at: <http://www.unccd.int/>).
- United Nations Convention to Combat Desertification, 2006: *The Consequences of Desertification: Fact Sheet 3*. (available at <http://www.unccd.int/publicinfo/factsheets/showFS.php?number=3>)
- United Nations Conference on Desertification, 1977: *Desertification: An Overview*, A/CONF.74/1, Nairobi.
- United Nations Conference on Desertification, 1978: *Round-up, Plan of Action and Resolutions*. United Nations, New York. (available at <http://www.ciesin.org/docs/002-478/002-478.html>).
- United Nations Environment Programme, 1992: *World Atlas of Desertification*. Edward Arnold, London.
- United Nations Environment Programme, 1994: *Earth Summit Convention on Desertification*, United Nations Conference on Environment and Development, Rio de Janeiro, Brazil, 3-14 June 1992, Report DPI/SD/1576, United Nations, New York.
- United Nations Environment Programme, 1997: *World Atlas of Desertification, 2 ed.* United Nations Environment Programme, Nairobi.
- United States Department of Agriculture-Natural Resources Conservation Service, 1998: *Global Desertification Vulnerability Map*, Soil Survey Division, Washington, D.C. (available at: <http://soils.usda.gov/use/worldsoils/mapindex/desert.html>).
- Vrieling, A., 2006: Satellite remote sensing for water erosion assessment: A review. *Catena*, Volume 65, pp. 2-18.
- Vrieling, A., Sterk, G. and Beaulieu, N., 2002: Erosion risk mapping: a methodological case study in the Colombian Eastern Plains. *Journal of Soil and Water Conservation*, Volume 57, pp. 158-163.
- Walker, A.S., 1996: *Deserts: Geology and Resources*. Washington, D.C.: U.S. Dept. of the Interior, U.S. Geological Survey. (available at: <http://pubs.usgs.gov/gip/deserts/>).
- Washington, R., Preston, A. and Todd, M., 2003: Sea surface temperature influences on African rainfall variability. *Bulletin of the American Meteorological Society*, Volume 84, Number 7, pp. 899-900.
- Webb, P., 1998: Lessons learned and future avenues. In: Renard, G., et al. (eds.), *Soil fertility Management in West African Land Use Systems*, Proceedings of the Regional Workshop, Niamey, Niger, 4-8 March 1997, Margraf Verlag, Weikersheim, Germany, pp. 565-576.
- Wilhite, D. A., 1992: Drought. In: *Encyclopedia of Earth System Science, Volume 2*. Academic Press, San Diego.
- Wilhite, D. A. and Svoboda, M. D., 2000: Drought early warning systems in the context of drought preparedness and mitigation. In: *Early Warning Systems for Drought Preparedness and Drought Management*, Proceedings of an Expert Group Meeting held September 5-7, 2000, Lisbon.
- Wilhite, D. A. and Glantz, M. H., 1985: Understanding the drought phenomenon: the role of definitions. *Water International*, Volume 10, pp. 111-120.
- Williams, M.A.J. and Balling, R.C., 1996: *Interactions of Desertification and Climate*. Arnold, London.
- World Meteorological Organization, 1975: Drought - Lectures presented at the twenty-sixth session of the WMO Executive Committee. *Special Environmental Report No. 5*, World Meteorological Organisation, Geneva.
- World Meteorological Organization, 1992: *Monitoring, Assessment and Combat of Drought and Desertification*. CAgM Report No. 47, WMO/TD-No. 505, Geneva.

- World Meteorological Organization, 2003a: *Climate into the 21<sup>st</sup> Century*. WMO, Geneva, Switzerland. Cambridge University Press, Cambridge, UK.
- World Meteorological Organization, 2003b: *Agrometeorology related to Extreme Events* (H.P. Das *et al.*), CAgM-XI Working Group Technical Note No. 201, WMO-No. 943, Geneva. (available at: <http://www.wmo.ch/web/homs/WWD2004/docs/943E.pdf>).
- World Meteorological Organization, 2004: *Impacts of Agrometeorological Applications for Sustainable Management of Farming, Forestry and Livestock Systems* (A. Kleschenko, L. Grom, M. Ndiaye, and R. Stefanski). CAgM Report No. 92, WMO/TD No. 1175, Geneva. (available at: <http://www.wamis.org/agm/pubs/CAGMRep/CAGM92.pdf>).
- World Meteorological Organization, 2005: *Climate and Land Degradation*. WMO-No. 989, Geneva. (available at: <http://www.wamis.org/agm/pubs/brochures/WMO989e.pdf>).
- Yuxiang, D. and Yihua, L., 1993: Study of the sandy desertification process of the Hunshandake Sandy Land during the last 5000 years. *Arid Land Geography*, Volume 16, pp. 45-51.
- Zeng, N., 2003: Drought in the Sahel. *Science*, Volume 302, pp. 999-1000.
- Zhenda, Z. and Wang, T., 1993: Trends in desertification and its rehabilitation in China. *Desertification Control Bulletin*, Volume 22, pp. 27-30.